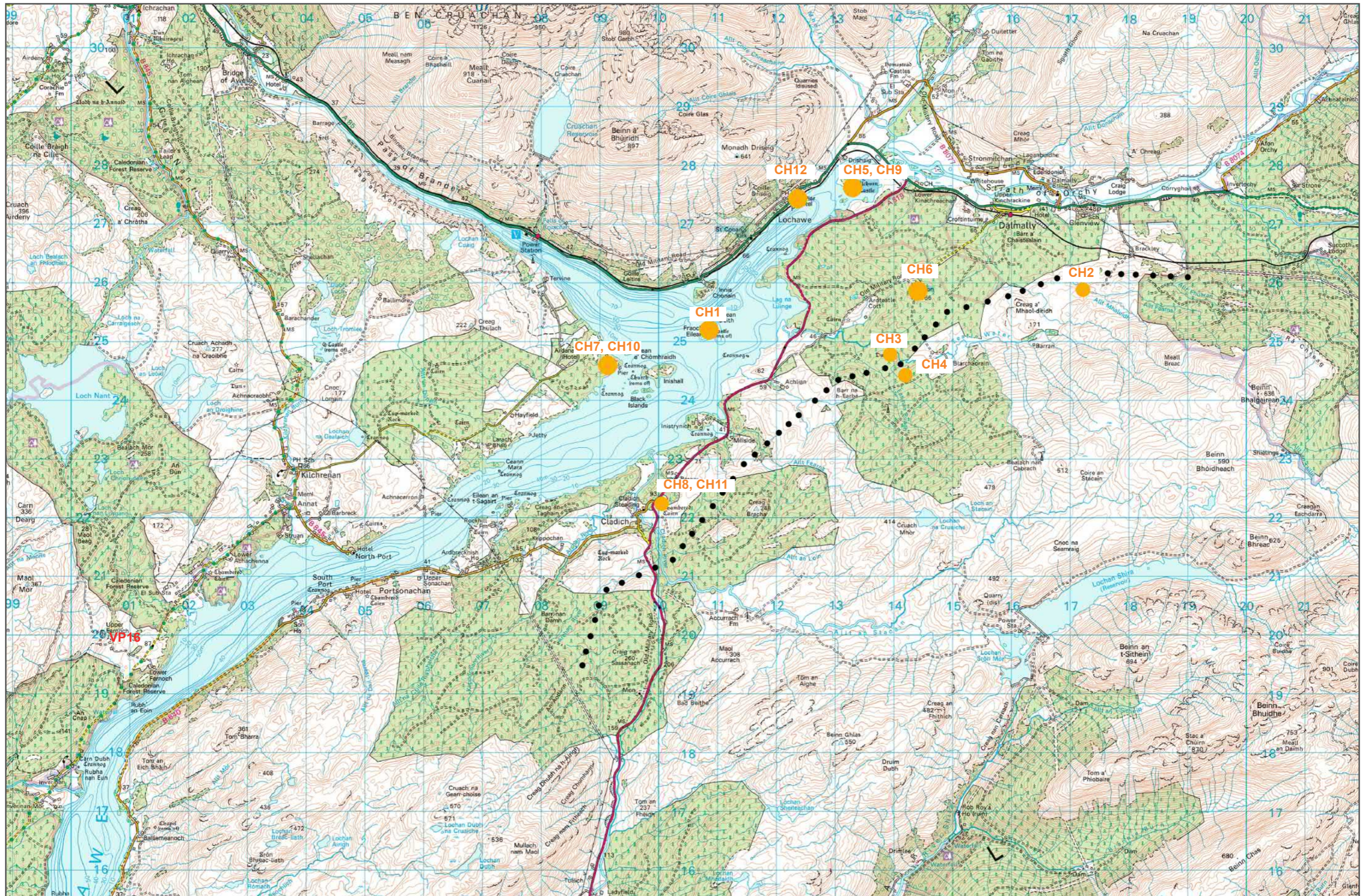



Creag Dhubh to Dalmally 275 kV Connection
Figure 9.4-9.16

Site and Cultural Heritage Map

- Figure 9.4 CH 1 : Glenorchy Parish Church, Churchyard and Tombstone (SM 4019) & Glenorchy Kirk Clachan an Diseart (LB 12192)
- Figure 9.5 CH2 : Autermally or Uachdar Mhaluidh, Deserted Township (SM 4019)
- Figure 9.6 CH3 : Carn Ban, Cairn (SM 4048)
- Figure 9.7 CH4 : Inishail, Church, Cross & Burial Ground (SM 4184)
- Figure 9.8 CH5 : Keppochan, Cup Marked Stone (SM 4186)
- Figure 9.9 CH6 : Tom a'Chaistel Dun, Teatle Water (SM 4209)
- Figure 9.10 CH7 : Tom a'Chaistel Dun, Teatle Water (SM 4209)
- Figure 9.11 CH8 : Dychlie Deserted Crofts (SM 5149)
- Figure 9.12 CH9 : Kilchurn Castle (SM 90179 & PiC)
- Figure 9.13 CH10 : Ardanaiseig House GDL
- Figure 9.14 CH11 : Cladich Chambered Cairn (HER 1778)
- Figure 9.15 Ch12 : St Conan's Church of Scotland (LB 4700)
- Figure 9.16 CH13 : Tom a'Chaistel Dun, Teatle Water (SM 4209)





Wireline

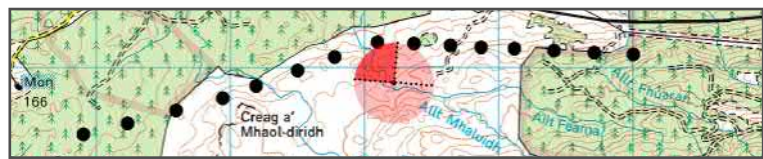
View flat at a comfortable arm's length

Figure 9.4
 CH1 : Glenorchy Parish Church, Churchyard and Tombstone (SM 4019)
Creag Dhubh to Dalmally 275 kV Connection



OS reference: 216765 727500
 Eye Level: 102m AOD
 Direction of view: NW
 Horizontal field of view: (90° cylindrical projection)

Camera: Nikon D750
 Lens: 50mm (Nikon AF 50mm f/1.4)
 Camera height: 1.5m AGL
 Date and time:



This Page Intentionally Left Blank



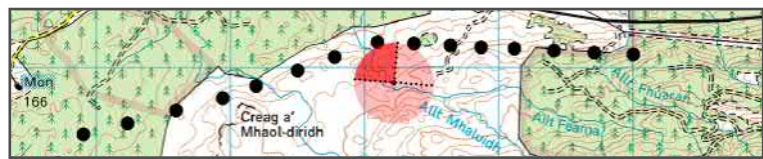
Photomontage view with proposed OHL

Figure 9.5
 CH2 : Autermally or Uachdar Mhaluidh, Deserted Township
Creag Dhubh to Dalmally 275 kV Connection



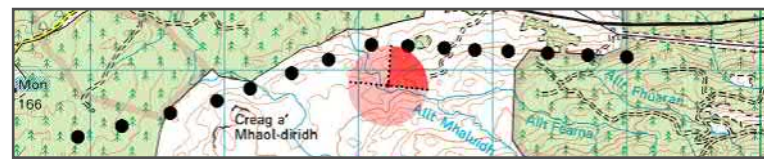
OS reference: 217218 725910
 Eye Level: 102m AOD
 Direction of view: NW
 Horizontal field of view: (90° cylindrical projection)

Camera: Nikon D750
 Lens: 50mm (Nikon AF 50mm f/1.4)
 Camera height: 1.5m AGL
 Date and time: 25/08/2021 16:58





Photomontage view with proposed OHL




OS reference: 217218 725910
Eye Level: 102m AOD
Direction of view: NE
Horizontal field of view: (90° cylindrical projection)

Camera: Nikon D750
Lens: 50mm (Nikon AF 50mm f/1.4)
Camera height: 1.5m AGL
Date and time: 25/08/2021 16:58



Figure 9.5
CH2 : Autermally or Uachdar Mhaluidh, Deserted Township
Creag Dhubh to Dalmally 275 kV Connection



Wireline

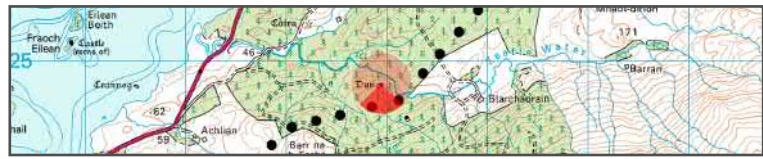
View flat at a comfortable arm's length

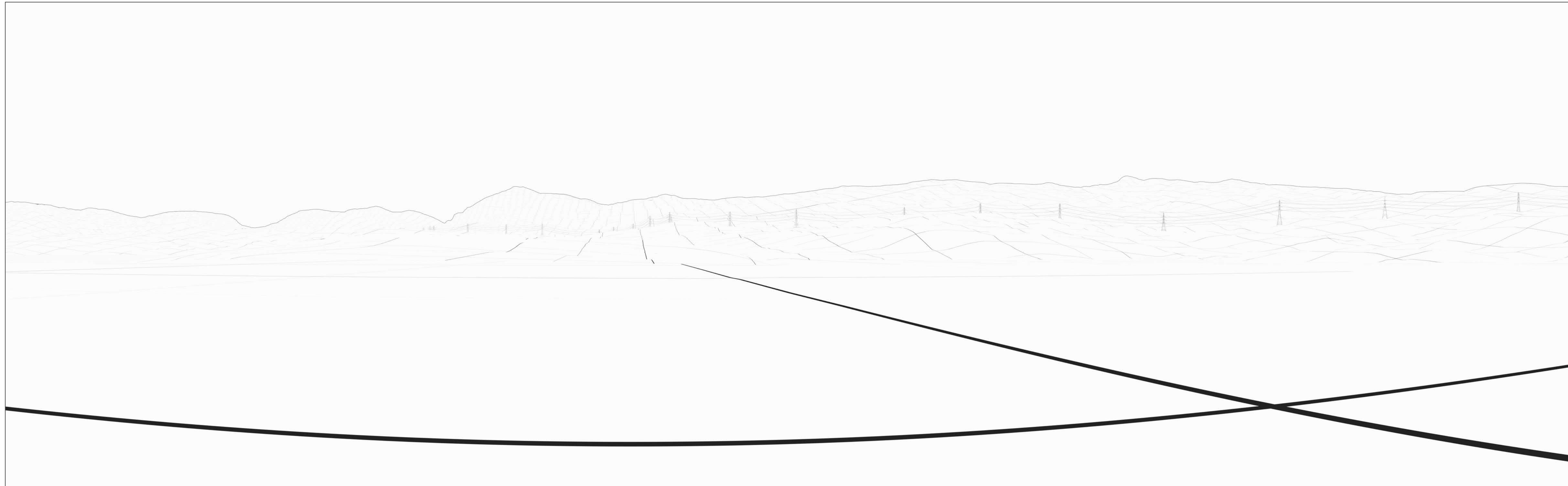
Figure 9.6
CH3 : Carn Ban, Cairn (SM 4048)
Creag Dhubh to Dalmally 275 kV Connection



OS reference: 205338 721837
Eye Level: 102m AOD
Direction of view: NW
Horizontal field of view: (90° cylindrical projection)

Camera: Nikon D750
Lens: 50mm (Nikon AF 50mm f/1.4)
Camera height: 1.5m AGL





Wireline

View flat at a comfortable arm's length




OS reference: 209796 724478
 Eye Level: 102m AOD
 Direction of view: NW
 Horizontal field of view: (90° cylindrical projection)

Camera: Nikon D750
 Lens: 50mm (Nikon AF 50mm f/1.4)
 Camera height: 1.5m AGL



Figure 9.7
 CH4 : Inishail, Church, Cross & Burial Ground (SM 4184)
Creag Dhubh to Dalmally 275 kV Connection



Wireline

View flat at a comfortable arm's length

Figure 9.8
 CH5 : Keppochan, Cup Marked Stone (SM 4186)
Creag Dhubh to Dalmally 275 kV Connection



OS reference: 208923 721396
 Eye Level: 102m AOD
 Direction of view: SE
 Horizontal field of view: (90° cylindrical projection)

Camera: Nikon D750
 Lens: 50mm (Nikon AF 50mm f/1.4)
 Camera height: 1.5m AGL





OS reference: 213947 724767
Eye Level: 102m AOD
Direction of view: SW
Horizontal field of view: (90° cylindrical projection)

Camera: Nikon D750
Lens: 50mm (Nikon AF 50mm f/1.4)
Camera height: 1.5m AGL
Date and time: 24/08/2021 12:04



Figure 9.9
CH6 : Tom a'Chaistel Dun, Teatle Water (SM 4209)
Creag Dhubh to Dalmally 275 kV Connection